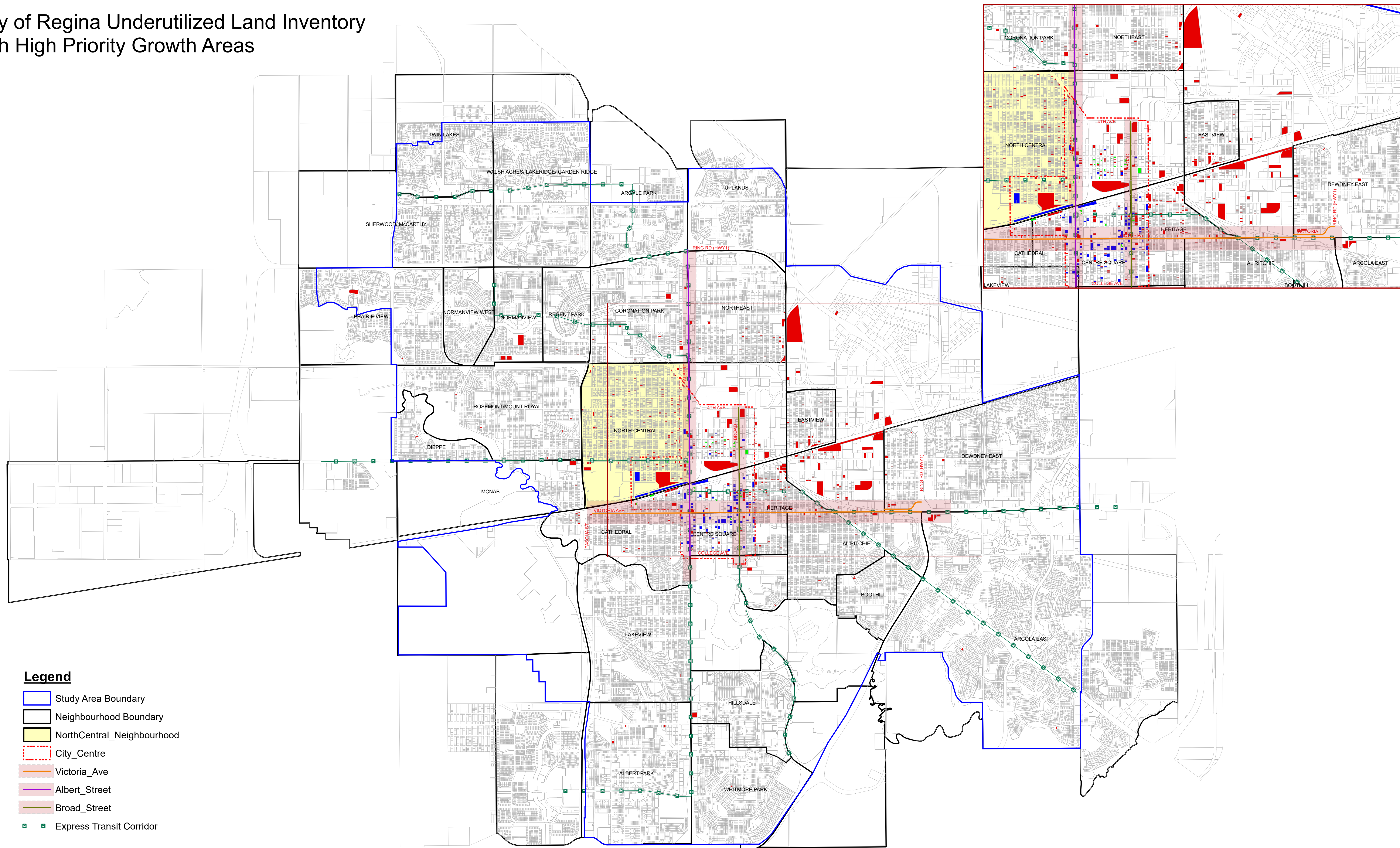










City of Regina Underutilized Land Inventory with High Priority Growth Areas




Legend

-  Study Area Boundary
-  Neighbourhood Boundary
-  NorthCentral_Neighbourhood
-  City_Centre
-  Victoria_Ave
-  Albert_Street
-  Broad_Street
-  Express Transit Corridor

ULS_CLASS

-  Vacant Lot
-  Surface Parking
-  Vacant Building



0 0.75 1.5 3 4.5 6 Kilometers

Date: 2018-07-16

